

TWFD REPORT OF VEHICLE COLLISION

Print clearly or type

TWFD Driver's Name: _____ Rank: _____

Date of collision: _____ Time: _____ am/pm Vehicle Unit No. _____

Location of collision: _____
(street) (city) (state) (zip)

Type of collision:

- parked vehicle animal bicycle pedestrian in transit
 railway train watercraft other object non-collision overturning
 other _____

Was employee(s) wearing seat belts? Yes No

Date/Time Supervisor notified: _____ Supervisor's name: _____

Briefly describe how collision occurred: _____

Describe damage to department vehicle: _____

Did the police investigate the collision? Yes No

If Yes, indicate agency and case #: _____

Were citations issued by the police? Yes No

TWFD driver? Yes No Other driver? Yes No

Other Vehicle(s) Involved (attach additional pages if necessary)

Owner/Driver: _____ Phone #: _____

Address: _____

Passenger Name: _____ Phone #: _____

Address: _____

Passenger Name: _____ Phone #: _____

Address: _____

Passenger Name: _____ Phone #: _____

Address: _____

Witnesses: Name: _____ Phone #: _____

Address: _____

Name: _____ Phone #: _____

Address: _____

Were driver/passenger(s) of the other vehicle wearing seatbelt(s) Yes No

Airbag deployment? Yes No

Vehicle make/model: _____ Year: _____ License plate #: _____

Insurance company: _____

Insurance company phone #: _____

Policy #: _____

Describe damages to other vehicle: _____

Did driver or passenger(s) of other vehicle complain about possible injuries? Yes No

Describe injuries: _____

Was driver or passenger(s) of other vehicle transported to a medical facility? Yes No


Name of medical facility: _____

Did driver or passenger(s) make any comments regarding the cause of the accident? Yes No

If yes, describe comments: _____

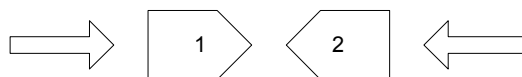
Indicate on this diagram what happened. Use one of these outlines to sketch the scene of the accident, writing in street or highway names or numbers.

Indicate NORTH by arrow in the circle.

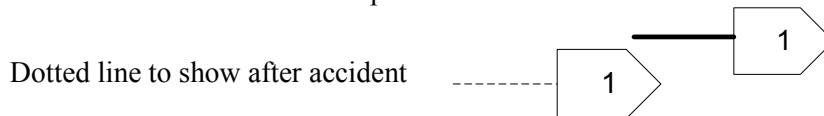


PREPARATION OF ACCIDENT DIAGRAMS

1. Connect dashed lines to indicate roadway.
2. Number each vehicle and show direction of travel by arrow.



3. Use solid line to show vehicle path before accident



4. Show pedestrian by: ○

5. Show railroad by:

6. Show distance and direction to landmarks; identify landmarks by name or number.

7. Indicate north by arrow, as

